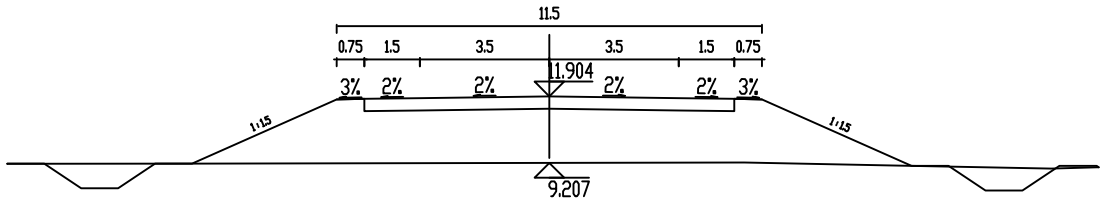

A K0+460.000
Hs=11.904m Ht=2.197m
At=35.73m² Aw=3.77m²

距离14.656 高程9.169

距离14.854 高程9.029

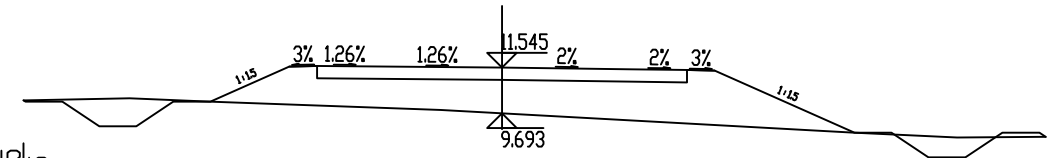

A K0+504.866
Hs=11.545m Ht=1.352m
At=22.47m² Aw=3.98m²

距离12.935 高程10.215

距离14.699 高程8.736

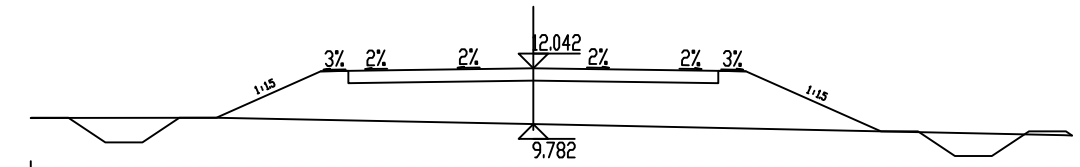

A K0+440.000
Hs=12.042m Ht=1.76m
At=27.52m² Aw=3.76m²

距离13.585 高程10.023

距离14.565 高程9.321

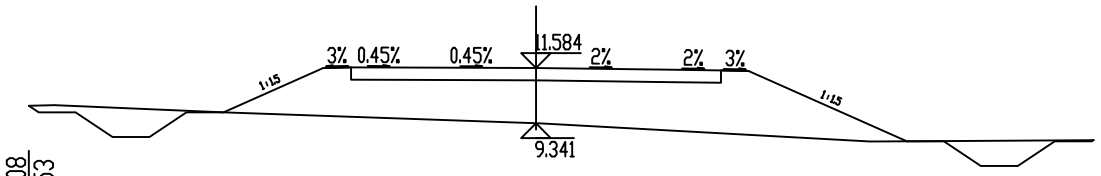

A K0+500.000
Hs=11.584m Ht=1.743m
At=29.3m² Aw=4.94m²

距离13.708 高程10.053

距离15.075 高程8.659

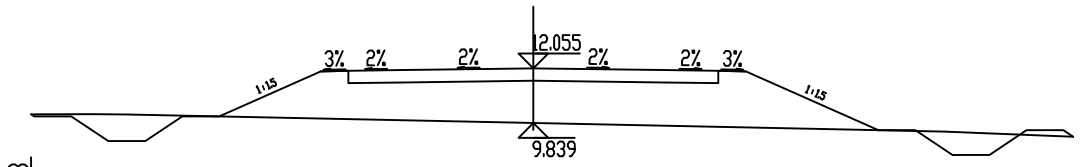

A K0+435.31
Hs=12.055m Ht=1.716m
At=26.79m² Aw=4.04m²

距离13.578 高程10.193

距离14.592 高程9.285

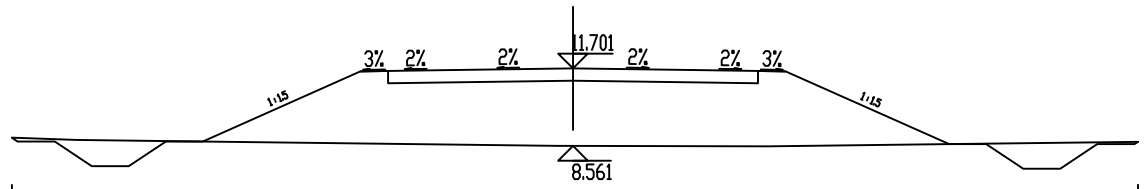

A K0+485.31
Hs=11.701m Ht=2.64m
At=43.14m² Aw=4.52m²

距离15.169 高程8.891

距离15.273 高程8.726

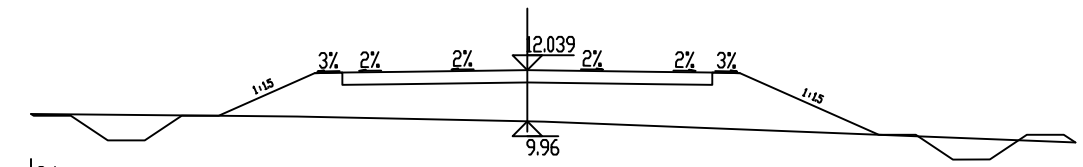

A K0+420.000
Hs=12.039m Ht=1.578m
At=25.56m² Aw=3.77m²

距离13.418 高程10.262

距离14.817 高程9.102

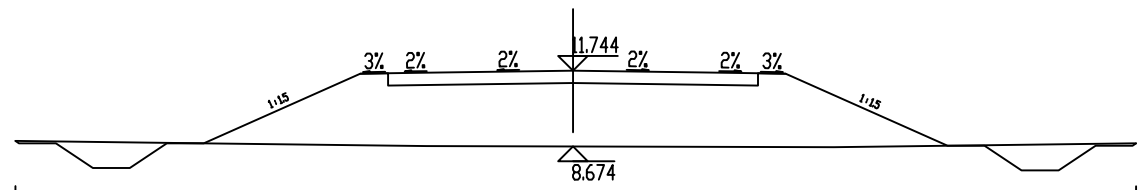

A K0+480.000
Hs=11.744m Ht=2.569m
At=42.28m² Aw=4.47m²

距离15.072 高程8.895

距离15.224 高程8.798

南京理工大学泰州科技学院	土木工程专业 本科毕业设计	唐曹公路二标段公路设计	路基设计图	设 计 人	陈晚宇	学 号	1604060110	指导教师		时 间	2020.05	图 表 号	SIII-2	第 5 页 共 18 页